






 Add Your Node
  Browse Registry
  Browse Diagnostics
  Modify Your Node
  International Server Status
  Domestic Server Status
  Canadian Server Status
  Home

THE CLEARINGHOUSE REGISTRY

Federal Geographic Data Committee (FGDC)

[Modify Your Node Tutorial](#)

Status: Your z39.50 server at wvgis.wvu.edu on Port 210 with the [waf](#) database has successfully passed the required clearinghouse search tests with the following results:

Searches Performed Against Your Server

- **Digital** Title Search: [6](#) Metadata Record(s) Found.
- **Center** Full Text Search: [20](#) Metadata Record(s) Found.
- Geospatial Coordinate Search: [20](#) Metadata Record(s) Found.

Spatial Search was performed using 90, -180, -90, 180 (NWSE) coordinates.

Characteristics of Your Server

- Implementation Name: [CNIDR zserver](#)
- Implementation Version: [2.2.10-Win, Release 2006030902](#)
- GEO Value: [GEO22](#)

The Following Node Modifications Have Been Made ...

Server Description

Long Title of Server: West Virginia GIS Technical Center
 Short Title of Server: WVGISTC
 Abstract: Statewide digital base GIS layers for West Virginia, including aerial photography (orthophoto), political and administrative boundaries, elevation, soils, hydrography and transportation (roads, railroads, pipelines).
 Cost: free

Server Categories:

Agriculture and Farming:	<input type="checkbox"/>		Atmospheric and Climatic Information:	<input type="checkbox"/>
Biologic and Ecologic Information:	<input checked="" type="checkbox"/>		Environmental Monitoring and Modeling:	<input type="checkbox"/>
Business and Economic Information:	<input type="checkbox"/>		Administrative and Political Boundaries:	<input checked="" type="checkbox"/>
Earth Surface Characteristics and	<input checked="" type="checkbox"/>		Elevation and Derived Products:	<input checked="" type="checkbox"/>

Land Cover:	<input type="checkbox"/>	<input type="checkbox"/>		<input type="checkbox"/>
Geologic and Geophysical Information:	<input checked="" type="checkbox"/>	<input type="checkbox"/>	Health and Disease:	<input type="checkbox"/>
Ocean and Estuarine Resources and Characteristics:	<input type="checkbox"/>	<input type="checkbox"/>	Cultural and Demographic Information:	<input checked="" type="checkbox"/>
Images and Photographs:	<input checked="" type="checkbox"/>	<input type="checkbox"/>	Fresh Water Resources and Characteristics:	<input checked="" type="checkbox"/>
Cadastral and Legal Land Descriptions:	<input checked="" type="checkbox"/>	<input type="checkbox"/>	Utility Distribution Networks:	<input checked="" type="checkbox"/>
Facilities, Buildings, and Structures:	<input type="checkbox"/>	<input type="checkbox"/>	Geodetic Networks and Control Points:	<input checked="" type="checkbox"/>
Transportation Networks and Models:	<input checked="" type="checkbox"/>	<input type="checkbox"/>	Base Maps, Scanned Maps, and Charts:	<input checked="" type="checkbox"/>
Tourism and Recreation:	<input checked="" type="checkbox"/>	<input type="checkbox"/>		

Data Access Categories:

Data download via ftp:	<input checked="" type="checkbox"/>
Data download via http:	<input type="checkbox"/>
Data ordering via http form:	<input type="checkbox"/>
Data information via http form:	<input checked="" type="checkbox"/>
Data information via offline access:	<input type="checkbox"/>
OpenGIS Web Mapping Service:	<input type="checkbox"/>
OpenGIS Web Feature Service:	<input type="checkbox"/>

Server Host Information

Host Name: wvgis.wvu.edu
 Host IP: 157.182.212.207
 Port: 210
 DB Name: waf
 Title Search Word: Digital
 Text Search Word: Center
 Perform Spatial Search: Yes
 Software Implementation: CNIDR zserver
 Software Version: 2.2.10-Win, Release 2006030902
 Platform: Windows 2003 Server
 Website WebURL: http://wvgis.wvu.edu/metadata_waf
 Server Latitude: 39.7694 Decimal Degrees

Server Longitude: -79.9972 Decimal Degrees
Data Coverage: United States
Does this collection include data that covers the United States in part or full? Yes
Collection Scope: State

Predominant Geographic Extent of Data Served

Max latitude
41
min longitude -83 *max longitude* -77.5
min latitude
37.2

Server Contact Information

Name: Eric Hopkins
Organization: West Virginia GIS Technical Center
Address: 330 Brooks Hall, POB 6300
City: Morgantown
State: WV
Postal Code: 26506-6300
Country: United States
E-mail address: ehopkins@wvu.edu
User Support Hours: 9:00 am - 4:00 pm
Telephone: 304-293-9463
Fax: 304-293-6522