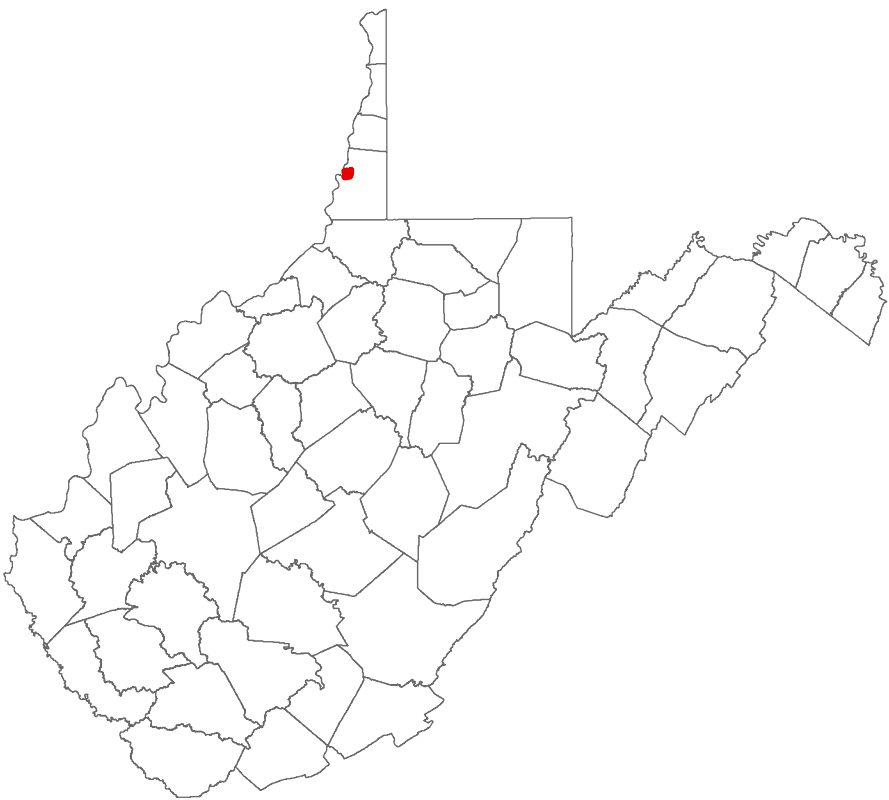
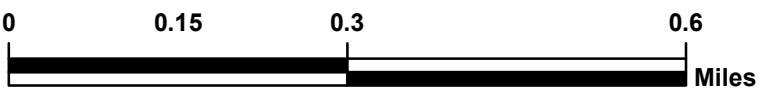



Map Created by WV GIS Technical Center on 8/6/2010.



- Schools
- Populated Place
- Local Road
- Interstate
- US Highway, US Route
- State Highway, Major Road
- River/Stream
- Waterbody
- Incorporated Area
- Selected County
- WV County



1 inch = 0.17 miles  
1:10,786

# City of Moundsville

# Schools