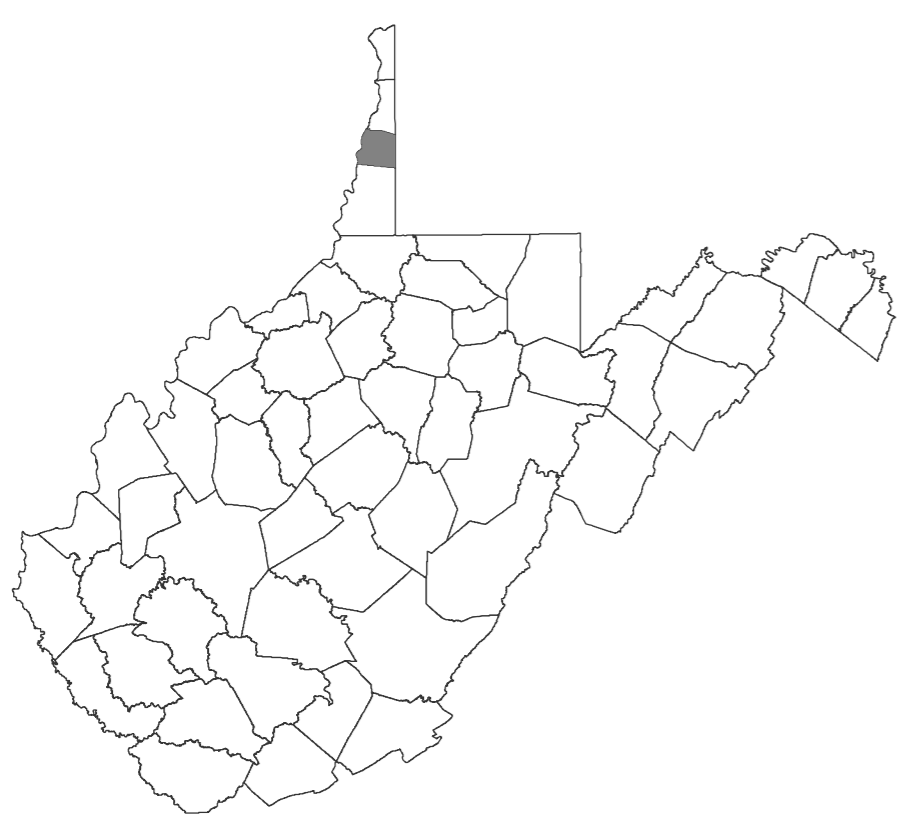


Data Source: National Shelter System.
Map Created by WV GIS Technical Center on 10/31/2008.



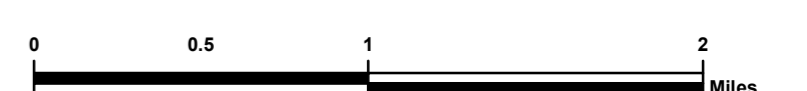

Red Cross Shelter (Capacity)

- ▲ 0 - 64
- ▲ 65 - 200
- ▲ 201 - 10000

Total Shelters: 4

- Populated Place
- Interstate
- US/State Highway
- County Highway
- Local Road

- River/Stream
- Waterbody
- Incorporated Area
- Selected County
- WV County



1 inch = 0.6 miles
1:37,934

Ohio County

Shelters