

Esri, HERE, DeLorme, MapmyIndia, © OpenStreetMap contributors, and the GIS user community







# Fayette County

0 4.5 9 18 Miles

Map created by WV GIS Technical Center. September 22, 2014



-  Trails
-  Interstates
-  US Routes
-  Public Lands