





Monroe County

Map created by WV GIS Technical Center. June 28, 2013



-  Trails
-  Interstates
-  US Routes
-  Public Lands