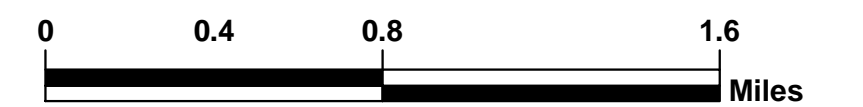



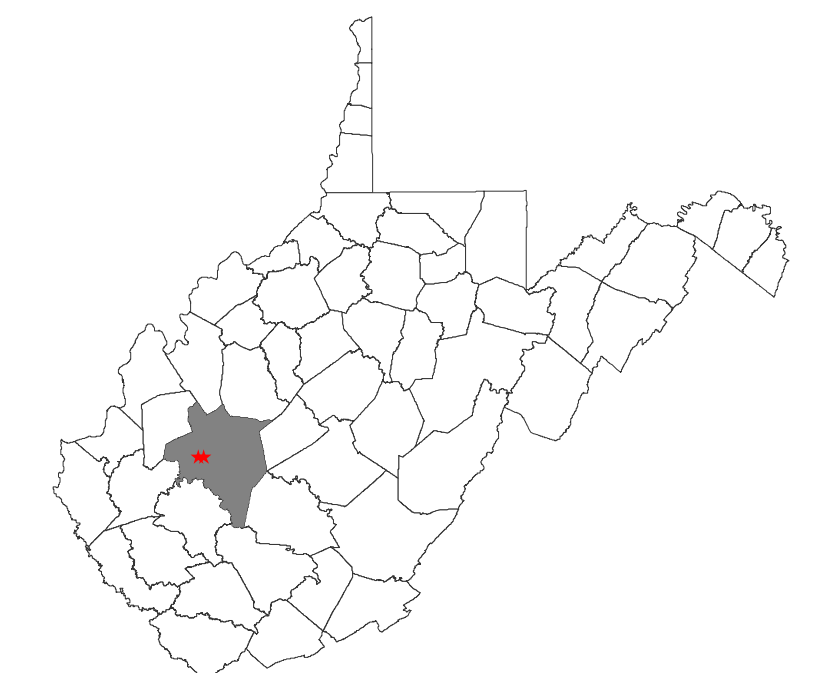
FIRE DEPARTMENTS



1 inch equals 0.46 miles
1:28,856

- Populated Place
- Interstate
- US Route
- State Road
- Major Road
- Local Road
- River/Stream
- Waterbody
- Incorporated Area
- Public Land
- WV Counties

- ▲ VFD
- △ VFD Substation
- ★ Paid / Federal FD
- ✱ WVDOF Field Office
- Other
- Radio Repeater Site
- Fire Tower
- ✚ Airports- Aerial Suppression



City of Charleston

Prepared by WV GIS Technical Center on 9/7/2004.
Fire Department Data Source: WV Division of Forestry,
WV Division of Natural Resources.

