





GIS Tax Parcel Program

-  Yes (34)
-  In Progress (12)
-  No* (5)
-  No (4)

☆ Parcel Web Map Viewing ** (20)

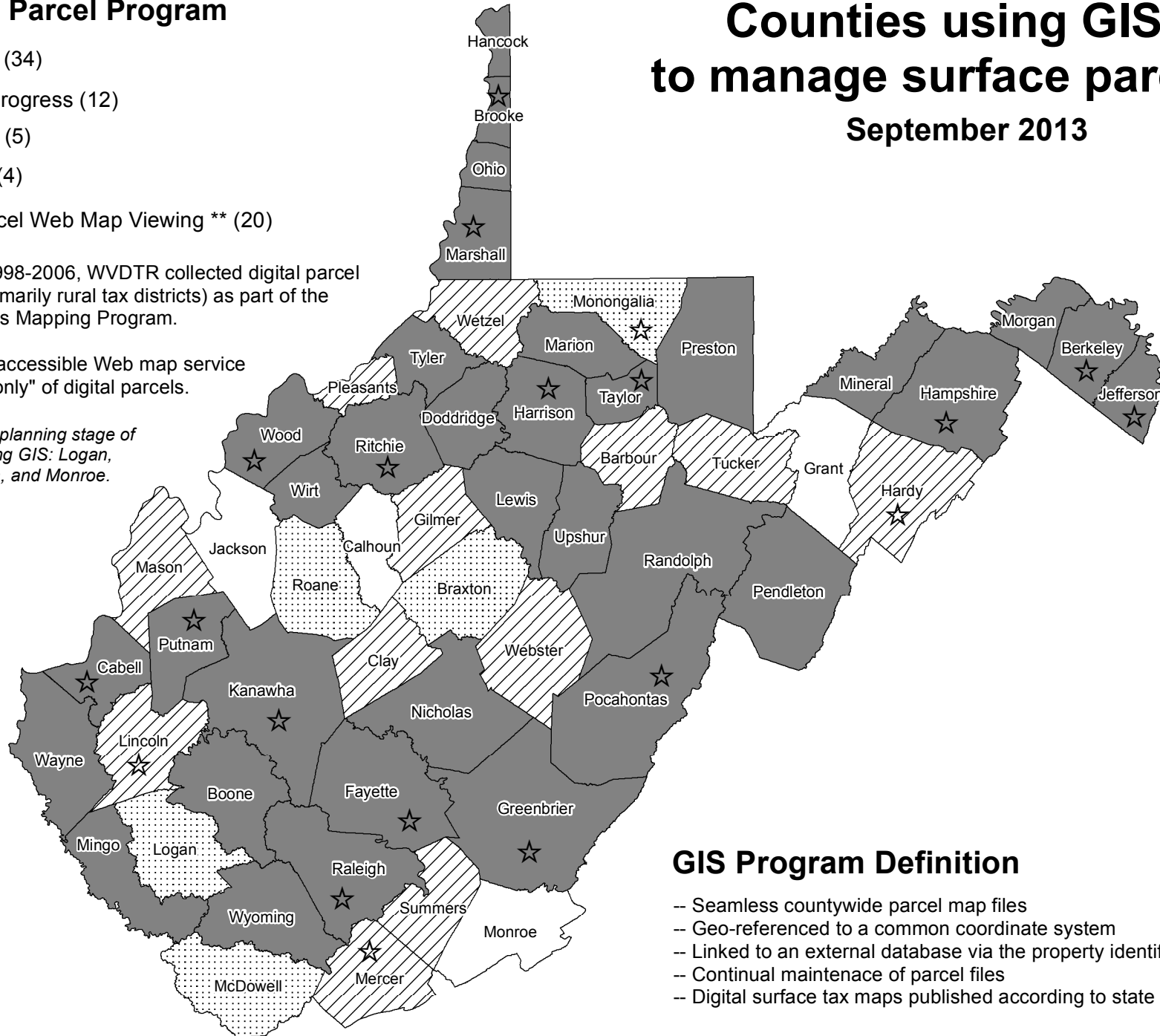
* Between 1998-2006, WVDTR collected digital parcel polygons (primarily rural tax districts) as part of the Mineral Lands Mapping Program.

** Publicly accessible Web map service for "viewing only" of digital parcels.

***Counties in planning stage of implementing GIS: Logan, Monongalia, and Monroe.

Counties using GIS to manage surface parcels

September 2013



GIS Program Definition

- Seamless countywide parcel map files
- Geo-referenced to a common coordinate system
- Linked to an external database via the property identification number
- Continual maintenance of parcel files
- Digital surface tax maps published according to state guidelines